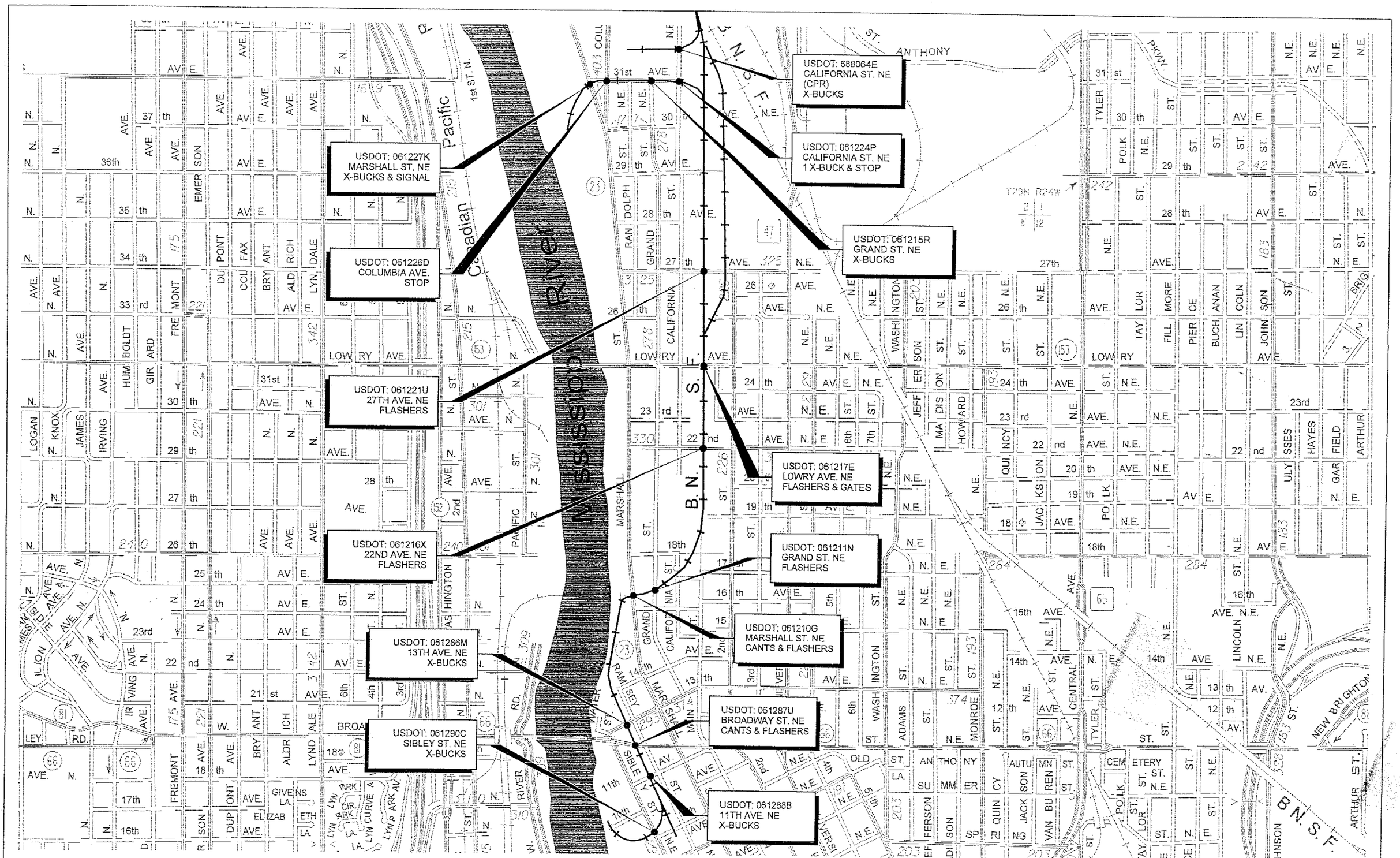

HDR Engineering, Inc.

NOT TO SCALE

NORTH

MINNEAPOLIS
DEPARTMENT OF PUBLIC WORKS
ENGINEERING SERVICES

DRAWN BY: BJS	DATE: November 2004	FIELD DATA BNSF - Minneapolis - Grove Yard Spur
CHECKED BY:	APPROVED:	

USDOT: 082978K
TALMADGE AVE. SE
FLASHERS & GATES

B. N. S. F.

NEW BRIGHTON BLVD.

BROADWAY RD.

4. BROADWAY DR.

ROSEVILLE

LAUDERDALE

ST. PAUL

HENNEPIN

RAMSEY

M. C.

B. N. S. F.

DIAGONAL 275 RDWY.

INTERCAMPUS TRANSITWAY

20. De La SALLE DR.
21. CENTENNIAL PL.

(INTERCAMPUS TRANSITWAY - BUS ROUTE ONLY)

HDR Engineering, Inc.

NOT TO SCALE

NORTH

MINNEAPOLIS
DEPARTMENT OF PUBLIC WORKS
ENGINEERING SERVICES

DRAWN BY: BJS
DATE: November 2004

FIELD DATA
BNSF - Minneapolis - Talmadge

USDOT: 061206S
14TH AVE. NE
GATES

USDOT: 061205K
12TH AVE. NE
GATES & CANTS

USDOT: 061312A
HARRISON ST.
FLASHERS & GATES

USDOT: 061313G
EAST ISLAND AVE.
FLASHERS

USDOT: 061314N
WEST ISLAND AVE.
FLASHERS

B. N.

B. N. S. F.

MISSISSIPPI RIVER

NOT TO SCALE

HDR Engineering, Inc.

MINNEAPOLIS
DEPARTMENT OF PUBLIC WORKS
ENGINEERING SERVICES

DRAWN BY: BJS

DATE: November 2004

CHECKED BY:

APPROVED

FIELD DATA
BNSF - Minneapolis - Midway - Wayzata

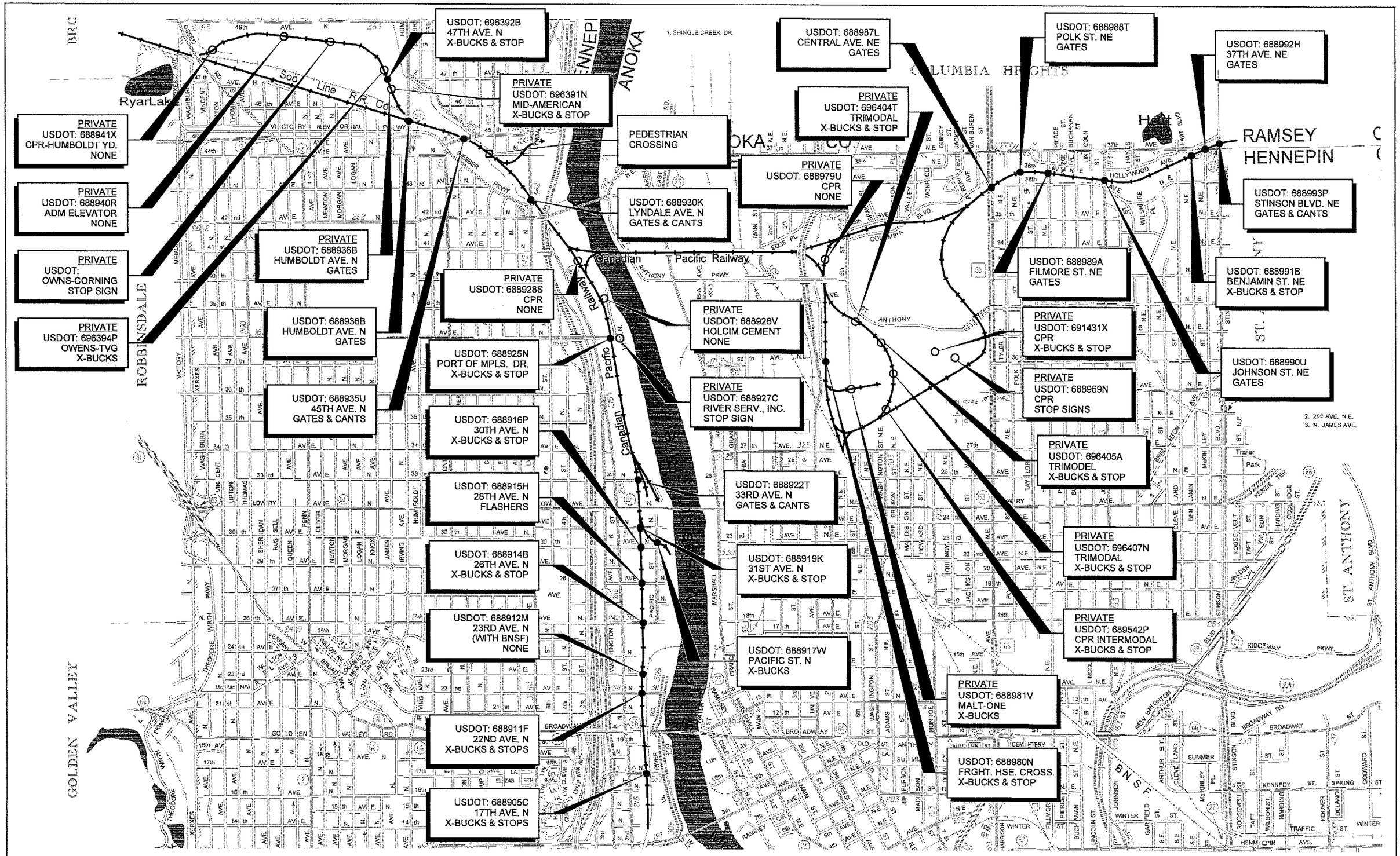

HDR
HDR Engineering, Inc.

NOT TO SCALE

NORTH

MINNEAPOLIS
DEPARTMENT OF PUBLIC WORKS
ENGINEERING SERVICES

DRAWN BY: BJS	DATE: November 2004	FIELD DATA CPR - Minneapolis
CHECKED BY:	APPROVED:	

USDOT: 854411P
2ND AVE. N.
X-BUCKS & STOP

USDOT: 854415S
IRVING AVE. N.
X-BUCKS & STOP

USDOT: 854410H
COLFAX AVE. N.
(ABANDONED)
NONE

22. CESAR CHAVEZ AVE.
23. DELL PL.
24. WAVERLY PL.

6. THOMAS AVE.
7. ANTOINETTE AVE.

HDR Engineering, Inc.	NOT TO SCALE	MINNEAPOLIS DEPARTMENT OF PUBLIC WORKS ENGINEERING SERVICES	FIELD DATA CPR - Minneapolis - MN & S SPUR
		DRAWN BY: BJS	DATE: November 2004
		CHECKED BY:	APPROVED:

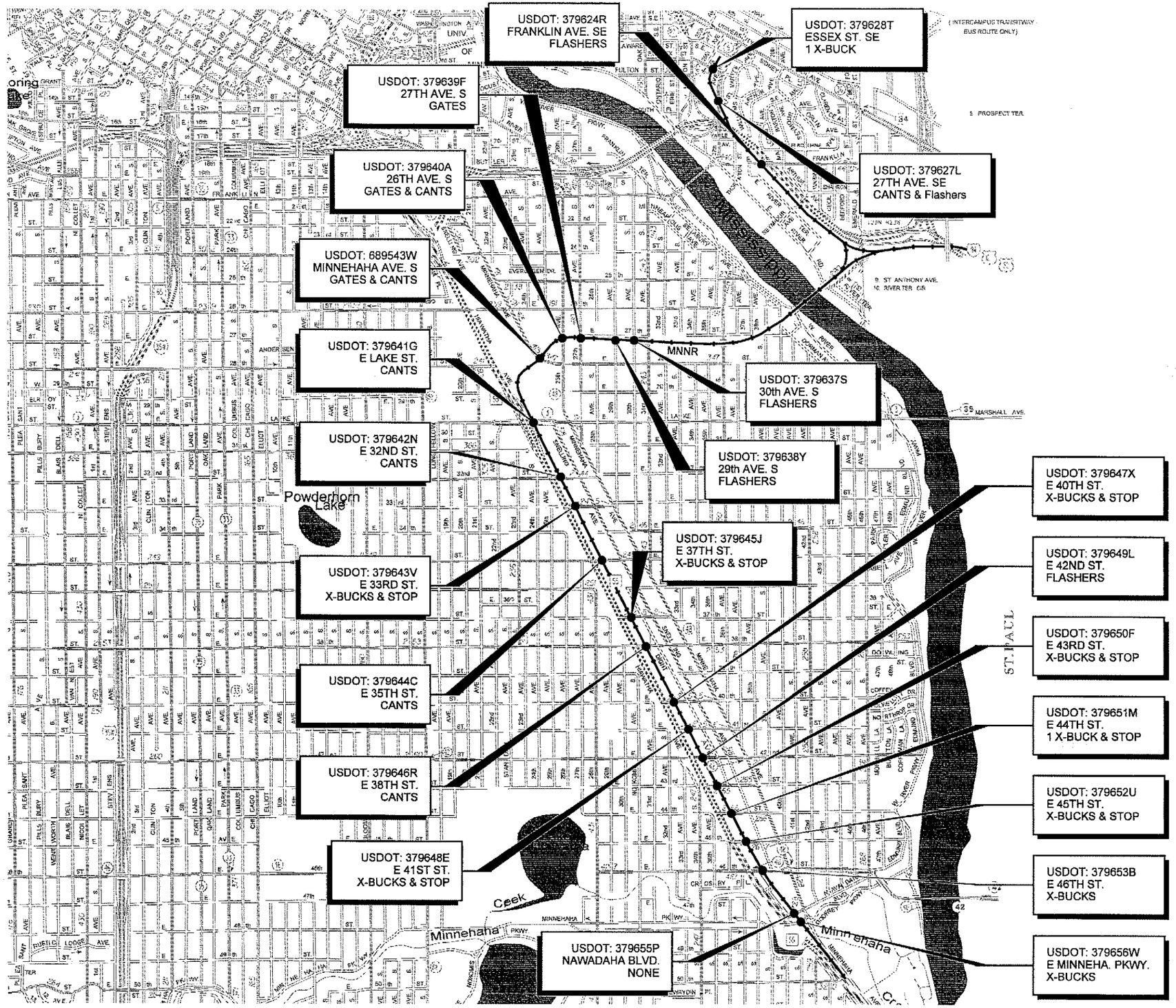

NOTE:
TRACK SOUTH OF 46TH STREET OWNED BY STATE OF MINNESOTA

HDR Engineering, Inc.

NOT TO SCALE

MINNEAPOLIS
DEPARTMENT OF PUBLIC WORKS
ENGINEERING SERVICES

DRAWN BY: BJS	DATE: November 2004	FIELD DATA MNNR - Minneapolis - Hiawatha
CHECKED BY:	APPROVED:	

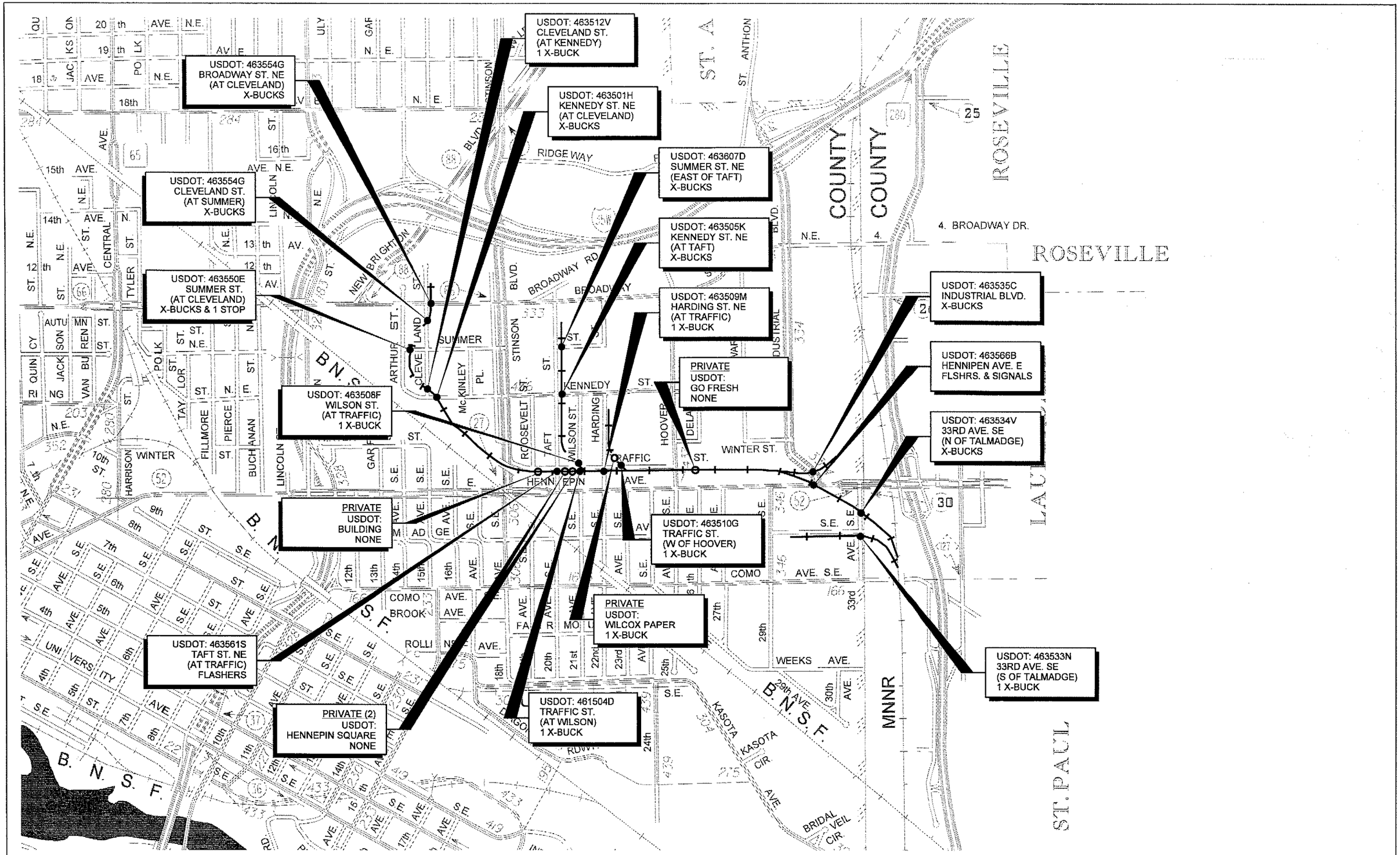

HDR Engineering, Inc.

NOT TO SCALE

NORTH

MINNEAPOLIS
DEPARTMENT OF PUBLIC WORKS
ENGINEERING SERVICES

DRAWN BY: BJS	DATE: November 2004	FIELD DATA MNNR - Minneapolis - Hennepin District
CHECKED BY:	APPROVED:	

4. BROADWAY DR.

ROSEVILLE

USDOT: 463567H
BROADWAY ST. NE
CANTS

ROSEVILLE

LAUDERDALE

ST. PAUL

MNNR

B.N.S.F.

HDR Engineering, Inc.

NOT TO SCALE

NORTH

MINNEAPOLIS
DEPARTMENT OF PUBLIC WORKS
ENGINEERING SERVICES

DRAWN BY: BJS	DATE: November 2004	FIELD DATA MNNR - Minneapolis - Broadway
CHECKED BY:	APPROVED:	

USDOT: 854417F
W 60TH ST.
X-BUCKS

USDOT: 854418M
W 61ST ST.
X-BUCKS

Progressive Rail Inc. Co.

Creek

Diamond Lake

Lake Nokomis

Mother Lake

Cross Lake

RICHFIELD

MINNI

T28N
32 33
27 26
R24W

11. HIGH VIEW PL.
12. WENTWORTH AVE.
13. GLADSTONE AVE.
14. LONG VIEW TER.
16. E. WENTWORTH CT.
17. W. WENTWORTH CT.
18. DUPONT AVE.
19. DIAMOND LAKE LA.

HDR Engineering, Inc.

NOT TO SCALE

NORTH

MINNEAPOLIS
DEPARTMENT OF PUBLIC WORKS
ENGINEERING SERVICES

DRAWN BY: BJS	DATE: November 2004	FIELD DATA Progressive Rail - Minneapolis - Hyline Spur
CHECKED BY:	APPROVED:	

GOLDEN VALLEY

ST. LOUIS PARK

22. CESAR CHAVEZ AVE.
23. DELL PL.
24. WAVERLY PL.

6. THOMAS AVE.
7. ANTOINETTE AVE.

8. DEPOT ST.

USDOT: 185192F
CEDAR LAKE PKWY.
FLASHERS

USDOT: 393345E
W 21ST ST.
X-BUCKS & STOP

NOTE:
TRACK WITHIN PRE-RULE QUIET ZONE IS OWNED BY HENNEPIN COUNTY & OPERATED BY TWIN CITIES WESTERN RAILROAD.

HDR Engineering, Inc.

NOT TO SCALE

NORTH

MINNEAPOLIS
DEPARTMENT OF PUBLIC WORKS
ENGINEERING SERVICES

DRAWN BY: BJS	DATE: November 2004	FIELD DATA TCWR - Minneapolis - Cedar Lake Spur
CHECKED BY:	APPROVED:	